Paris North Boundary Review – Working Committee Meeting #4

November 10, 2026



Boundary Review Working Committee

Agenda

- Land Acknowledgement
- Accommodation Option Review
- Additional Scenario Review
- Round Table
- Future Meeting Dates



Boundary Review Working Committee

Land Acknowledgement

Grand Erie District School Board recognizes ***Six Nations of the Grand River*** *and* ***Mississaugas of the Credit First Nation****, as the longstanding peoples of this territory. We honour, recognize, and respect these communities as well as all First Nations, Metis and Inuit Peoples who reside within the Grand Erie District School Board. We are all stewards of these lands and waters where we now gather, learn and play, and commit to working together in the spirit of Reconciliation.*

Boundary Review Working Committee

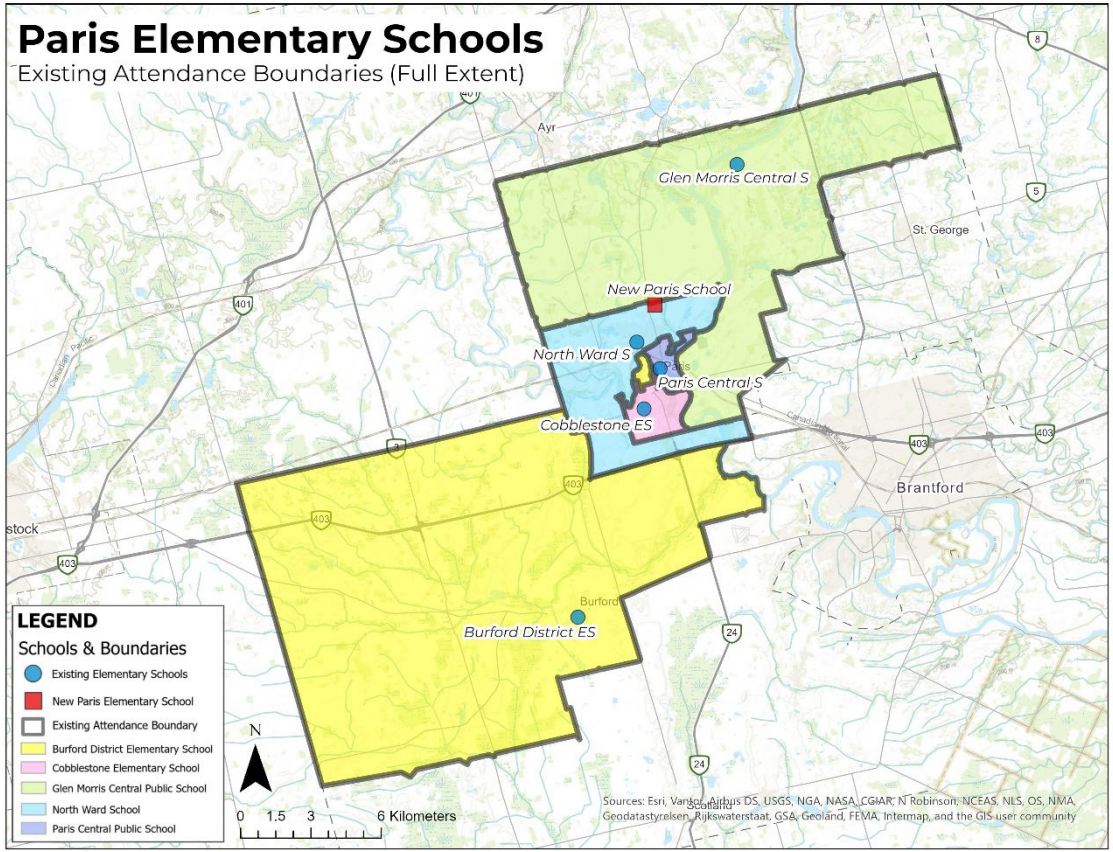

Boundary Review Working Committee

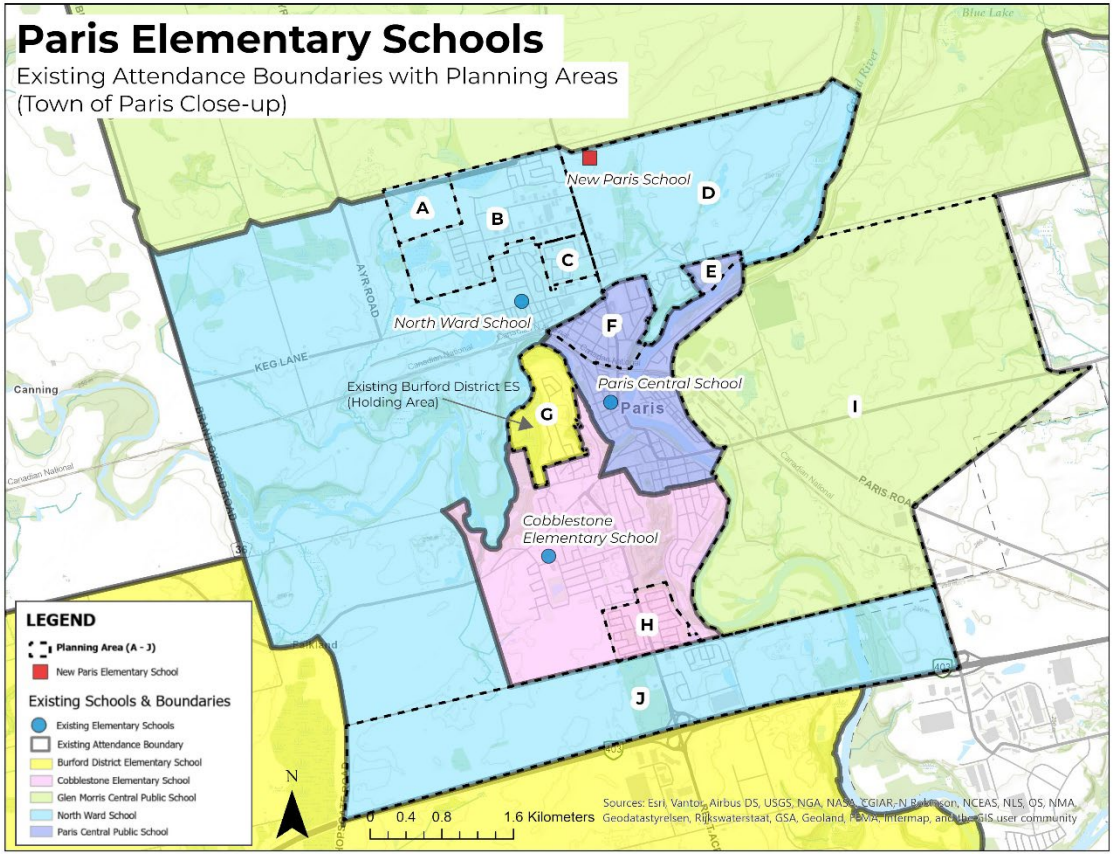

Paris Elementary Schools

Sixth Accommodation Option

Proposed Attendance Boundaries (Town of Paris Close-up)

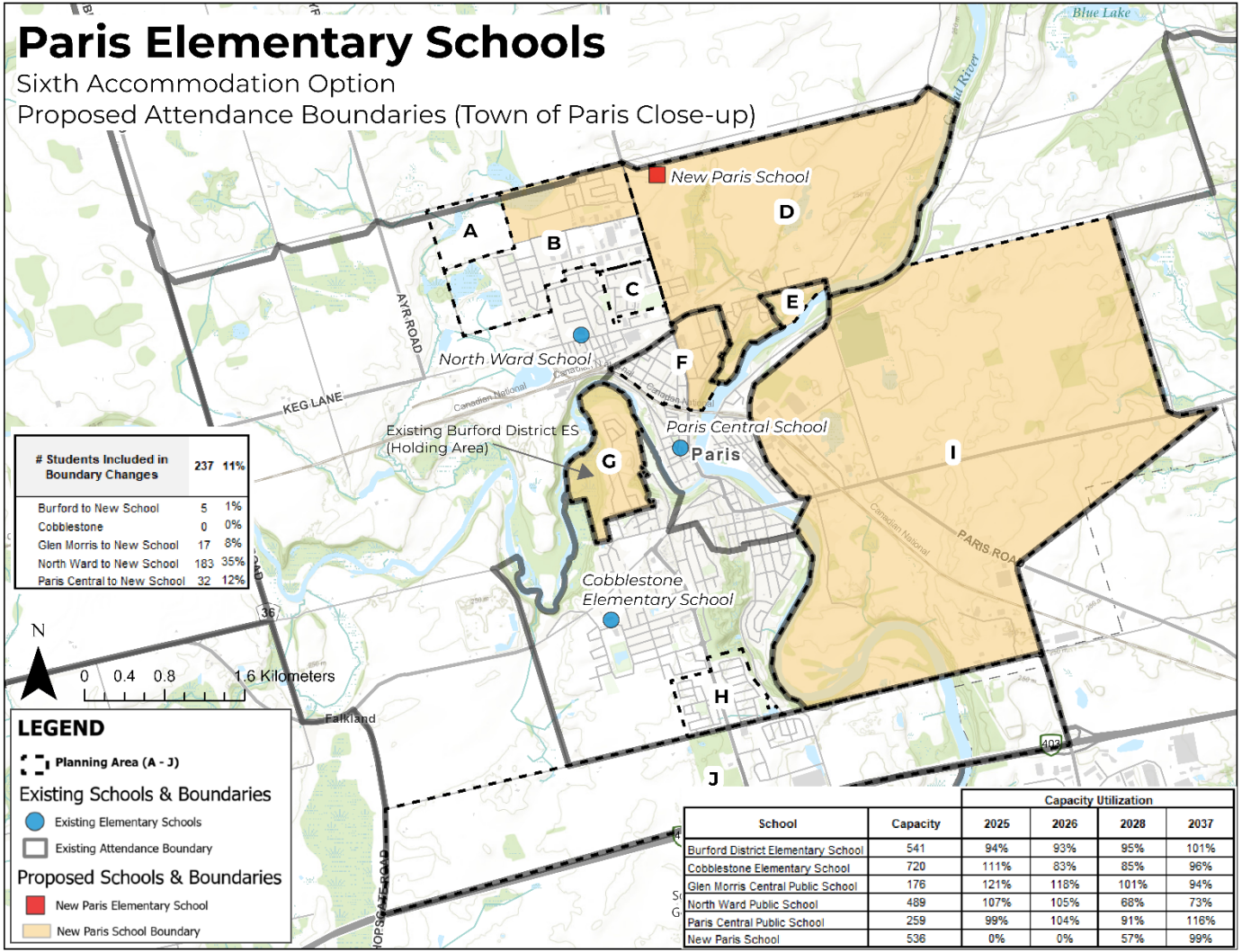

# Students Included in Boundary Changes	237	11%
Burford to New School	5	1%
Cobblestone	0	0%
Glen Morris to New School	17	8%
North Ward to New School	183	35%
Paris Central to New School	32	12%

LEGEND

- Planning Area (A - J)

Existing Schools & Boundaries

- Existing Elementary Schools
- Existing Attendance Boundary

Proposed Schools & Boundaries

- New Paris Elementary School
- New Paris School Boundary

School	Capacity	Capacity Utilization 2025	2026	2028	2037
Burford District Elementary School	541	94%	93%	95%	101%
Cobblestone Elementary School	720	111%	83%	85%	96%
Glen Morris Central Public School	176	121%	118%	101%	94%
North Ward Public School	489	107%	105%	68%	73%
Paris Central Public School	259	99%	104%	91%	116%
New Paris School	536	0%	0%	57%	99%

Boundary Review Working Committee

Projected Enrolment and Capacity Utilization - Sixth Accommodation Option

			Enrolment[1]									
			Prior to New School Opening				After New School Opening					
School	Capacity	Current Portables	2024	2025	2026	2027	2028	2029	2031	2033	2035	2037
Burford District Elementary School	541	2	505	508	503	506	514	520	520	520	535	544
Cobblestone Elementary School[2]	720	4	595	596	600	601	609	612	625	639	650	690
Glen Morris Central Public School	176	0	204	213	207	201	178	176	175	166	156	166
North Ward Public School	489	0	504	521	514	503	332	334	329	335	345	357
Paris Central Public School	259	0	243	257	269	275	235	243	259	275	290	300
New Paris School	536	0	0	0	0	0	306	334	391	441	474	530
Total	**2721**	**6**	**2051**	**2095**	**2093**	**2086**	**2174**	**2219**	**2299**	**2376**	**2450**	**2587**

			Capacity Utilization[1]									
			Prior to New School Opening				After New School Opening					
School	Capacity	Current Portables	2024	2025	2026	2027	2028	2029	2031	2033	2035	2037
Burford District Elementary School	541	2	93%	94%	93%	94%	95%	96%	96%	96%	99%	101%
Cobblestone Elementary School[2]	720	4	111%	111%	83%	83%	85%	85%	87%	89%	90%	96%
Glen Morris Central Public School	176	0	116%	121%	118%	114%	101%	100%	99%	94%	89%	94%
North Ward Public School	489	0	103%	107%	105%	103%	68%	68%	67%	69%	71%	73%
Paris Central Public School	259	0	94%	99%	104%	106%	91%	94%	100%	106%	112%	116%
New Paris School	536	0	0%	0%	0%	0%	57%	62%	73%	82%	88%	99%
Total	**2721**	**6**	**75%**	**77%**	**77%**	**77%**	**80%**	**82%**	**84%**	**87%**	**90%**	**95%**

NOTES:

1. Including OOB students

2. Cobblestone ES capacity was 536 prior to 2026

Boundary Review Working Committee

Legacy Option – Grade 5 to Grade 8

2028 Proposed # of Legacy Students - Grade 5 to Grade 8

Based on 2025-26 Student Enrolment & Sixth Accommodation Option

SCHOOL	Capacity	Projected Students Gr 5-8	Projected Student Population without Legacy Students	Projected Student Population with Legacy Students	Excess Capacity	Portables On-Site	Max Portable Capacity
Burford	541	18	514	532	27	2	4
Cobblestone	720	0	609	609	111	4	6
Glen Morris	176	6	178	184	-2	0	4
North Ward	489	66	332	398	157	0	4
Paris Central	259	12	235	247	24	0	0
TOTAL		**102**					

Boundary Review Public Meeting

Projected Enrolment and Capacity Utilization - Sixth Accommodation Option with Legacy Students

			Enrolment[1]									
			Prior to New School Opening				After New School Opening					
School	Capacity	Current Portables	2024	2025	2026	2027	2028	2029	2031	2033	2035	2037
Burford District Elementary School	541	2	505	508	503	506	532	534	525	520	535	544
Cobblestone Elementary School[2]	720	4	595	596	600	601	609	612	625	639	650	690
Glen Morris Central Public School	176	0	204	213	207	201	184	180	176	166	156	166
North Ward Public School	489	0	504	521	514	503	398	351	335	335	345	357
Paris Central Public School	259	0	243	257	269	275	247	252	264	275	290	300
New Paris School	536	0	0	0	0	0	204	290	374	441	474	530
Total	**2721**	**6**	**2051**	**2095**	**2093**	**2086**	**2174**	**2219**	**2299**	**2376**	**2450**	**2587**

			Capacity Utilization[1]									
			Prior to New School Opening				After New School Opening					
School	Capacity	Current Portables	2024	2025	2026	2027	2028	2029	2031	2033	2035	2037
Burford District Elementary School	541	2	93%	94%	93%	94%	98%	99%	97%	96%	99%	101%
Cobblestone Elementary School[2]	720	4	111%	111%	83%	83%	85%	85%	87%	89%	90%	96%
Glen Morris Central Public School	176	0	116%	121%	118%	114%	105%	102%	100%	94%	89%	94%
North Ward Public School	489	0	103%	107%	105%	103%	81%	72%	69%	69%	71%	73%
Paris Central Public School	259	0	94%	99%	104%	106%	95%	97%	102%	106%	112%	116%
New Paris School	536	0	0%	0%	0%	0%	38%	54%	70%	82%	88%	99%
Total	**2721**	**6**	**75%**	**77%**	**77%**	**77%**	**80%**	**82%**	**84%**	**87%**	**90%**	**95%**

NOTES:

1. Including OOB students

2. Cobblestone ES capacity was 536 prior to 2026

Boundary Review Working Committee

Round Table Discussion

Boundary Review Working Committee

Next Steps

- November 18, 2026 – Draft Paris North Boundary Review Report
- November 30, 2026 – **Regular Meeting of the Board**

Please submit comments and questions to

planning@granderie.ca

Thank you!

Boundary Review Public Meeting

Working Committee #3 Feedback

- Repeated Boundary Changes
  - Keep Area I with Glen Morris and new development to Willow Grove PS

Paris Elementary Schools

Seventh Accommodation Option

Proposed Attendance Boundaries (Town of Paris Close-up)

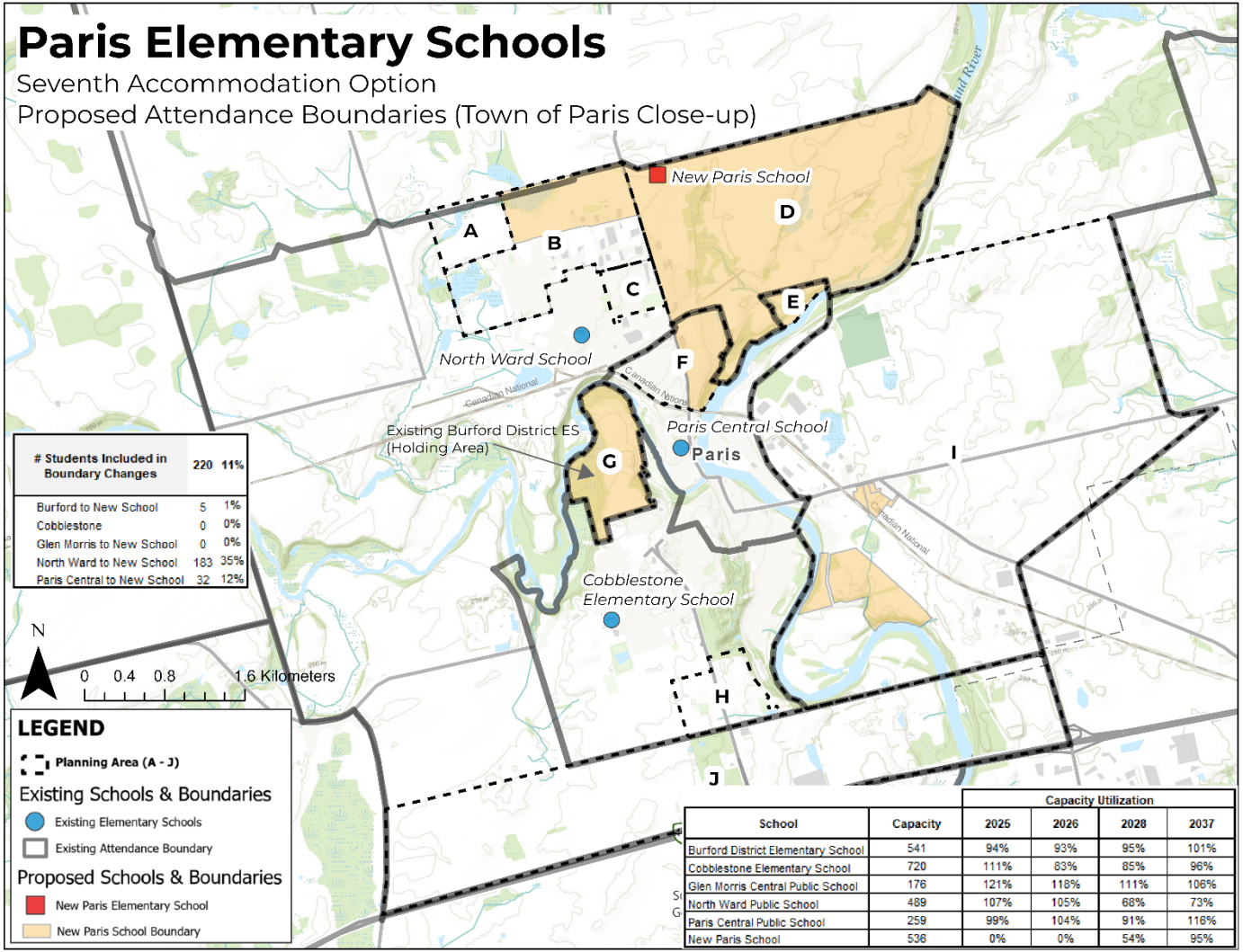

# Students Included in Boundary Changes	220	11%
Burford to New School	5	1%
Cobblestone	0	0%
Glen Morris to New School	0	0%
North Ward to New School	183	35%
Paris Central to New School	32	12%

School	Capacity	Capacity Utilization			
		2025	2026	2028	2037
Burford District Elementary School	541	94%	93%	95%	101%
Cobblestone Elementary School	720	111%	83%	85%	96%
Glen Morris Central Public School	176	121%	118%	111%	106%
North Ward Public School	489	107%	105%	68%	73%
Paris Central Public School	259	99%	104%	91%	116%
New Paris School	536	0%	0%	54%	95%

Boundary Review Public Meeting

Projected Enrolment and Capacity Utilization - Seventh Accommodation Option

			Enrolment[1]									
			Prior to New School Opening				After New School Opening					
School	Capacity	Current Portables	2024	2025	2026	2027	2028	2029	2031	2033	2035	2037
Burford District Elementary School	541	2	505	508	503	506	514	520	520	520	535	544
Cobblestone Elementary School[2]	720	4	595	596	600	601	609	612	625	639	650	690
Glen Morris Central Public School	176	0	204	213	207	201	195	193	193	186	176	186
North Ward Public School	489	0	504	521	514	503	332	334	329	335	345	357
Paris Central Public School	259	0	243	257	269	275	235	243	259	275	290	300
New Paris School	536	0	0	0	0	0	289	317	373	421	454	510
Total	**2721**	**6**	**2051**	**2095**	**2093**	**2086**	**2174**	**2219**	**2299**	**2376**	**2450**	**2587**

			Capacity Utilization[1]									
			Prior to New School Opening				After New School Opening					
School	Capacity	Current Portables	2024	2025	2026	2027	2028	2029	2031	2033	2035	2037
Burford District Elementary School	541	2	93%	94%	93%	94%	95%	96%	96%	96%	99%	101%
Cobblestone Elementary School[2]	720	4	111%	111%	83%	83%	85%	85%	87%	89%	90%	96%
Glen Morris Central Public School	176	0	116%	121%	118%	114%	111%	110%	110%	106%	100%	106%
North Ward Public School	489	0	103%	107%	105%	103%	68%	68%	67%	69%	71%	73%
Paris Central Public School	259	0	94%	99%	104%	106%	91%	94%	100%	106%	112%	116%
New Paris School	536	0	0%	0%	0%	0%	54%	59%	70%	79%	85%	95%
Total	**2721**	**6**	**75%**	**77%**	**77%**	**77%**	**80%**	**82%**	**84%**	**87%**	**90%**	**95%**

NOTES:

1. Including OOB students

2. Cobblestone ES capacity was 536 prior to 2026

Boundary Review Working Committee

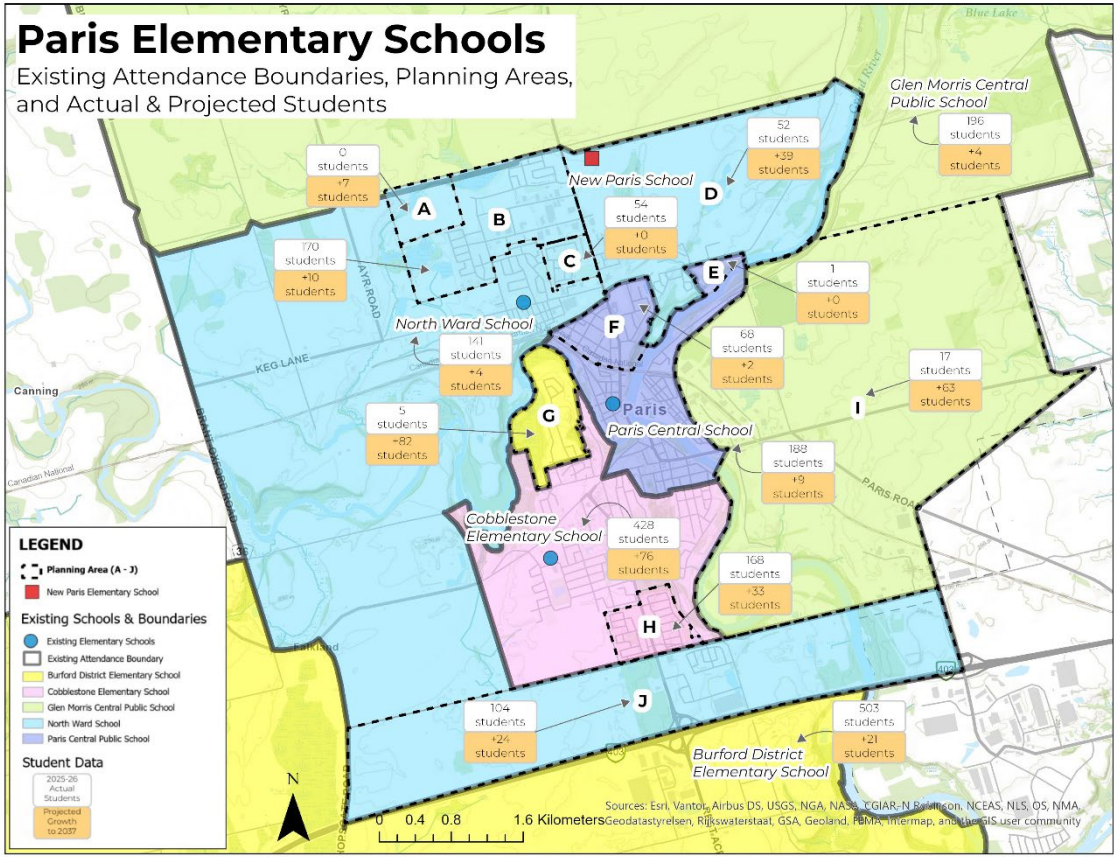

Boundary Review Working Committee

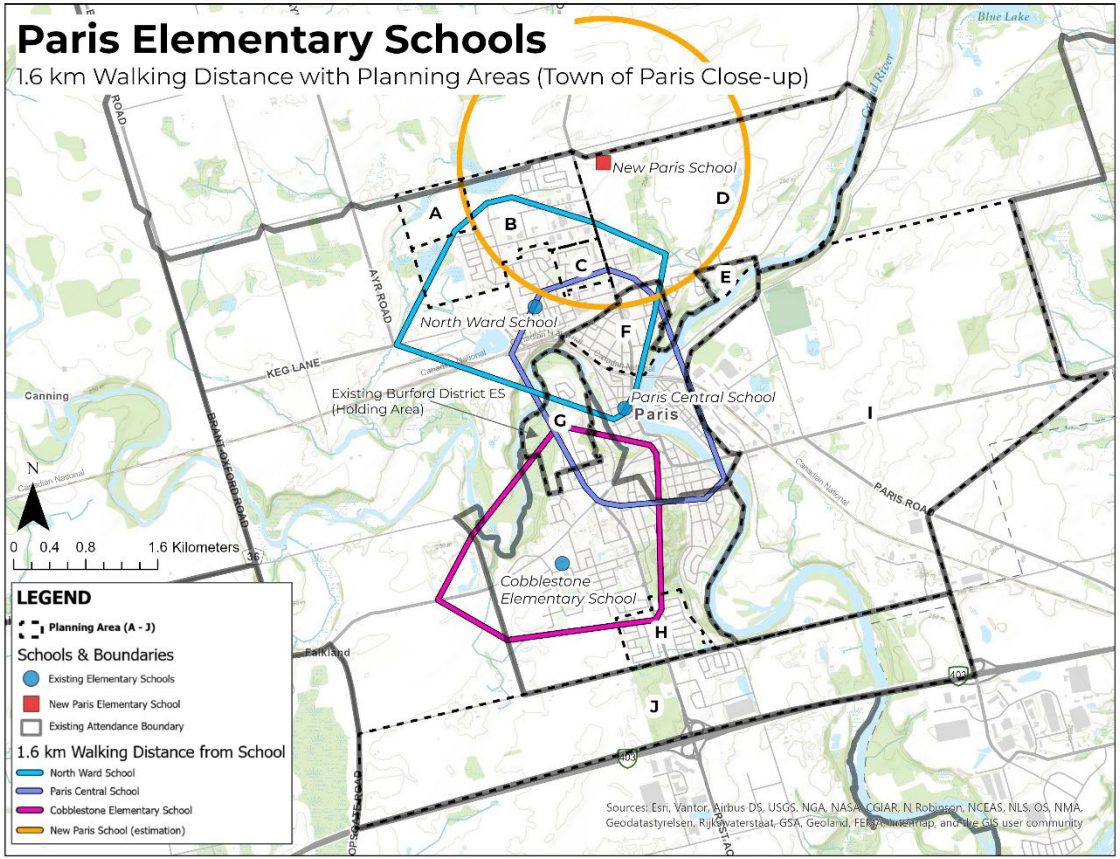

Paris Elementary Schools

1.6 km Walking Routes & Existing Sidewalks - North Ward School

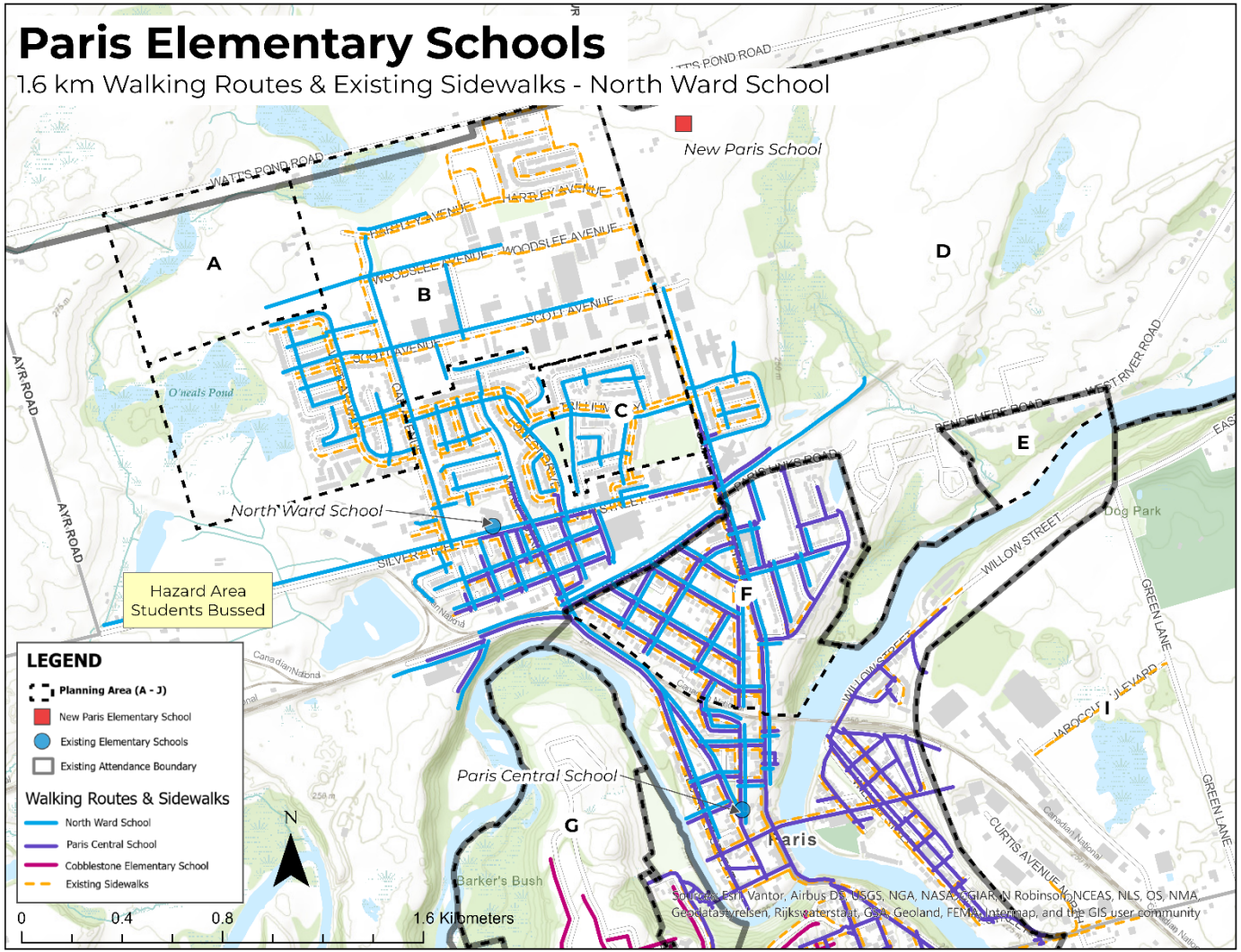

Paris Elementary Schools

1.6 km Walking Routes & Existing Sidewalks - Paris Central School Area

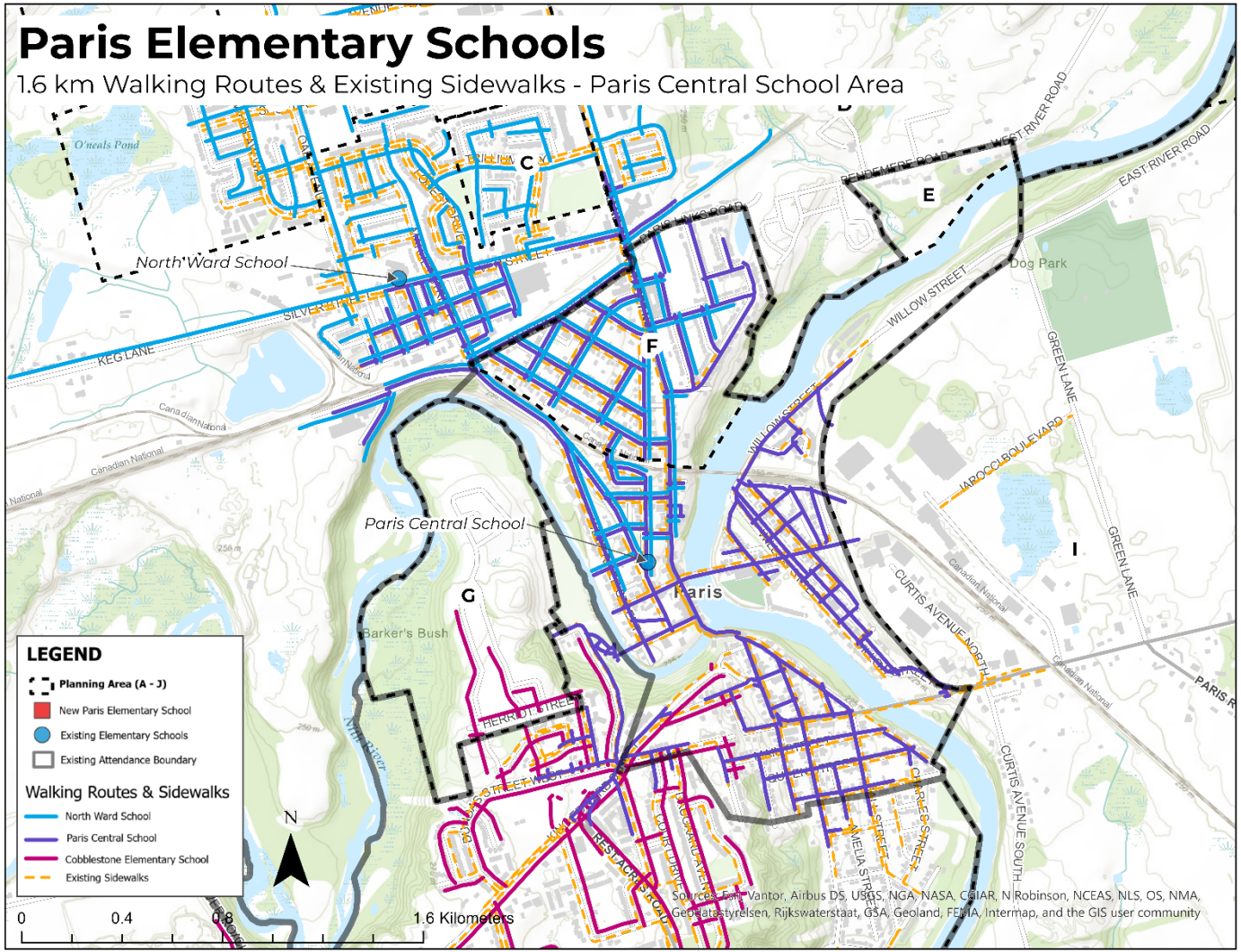

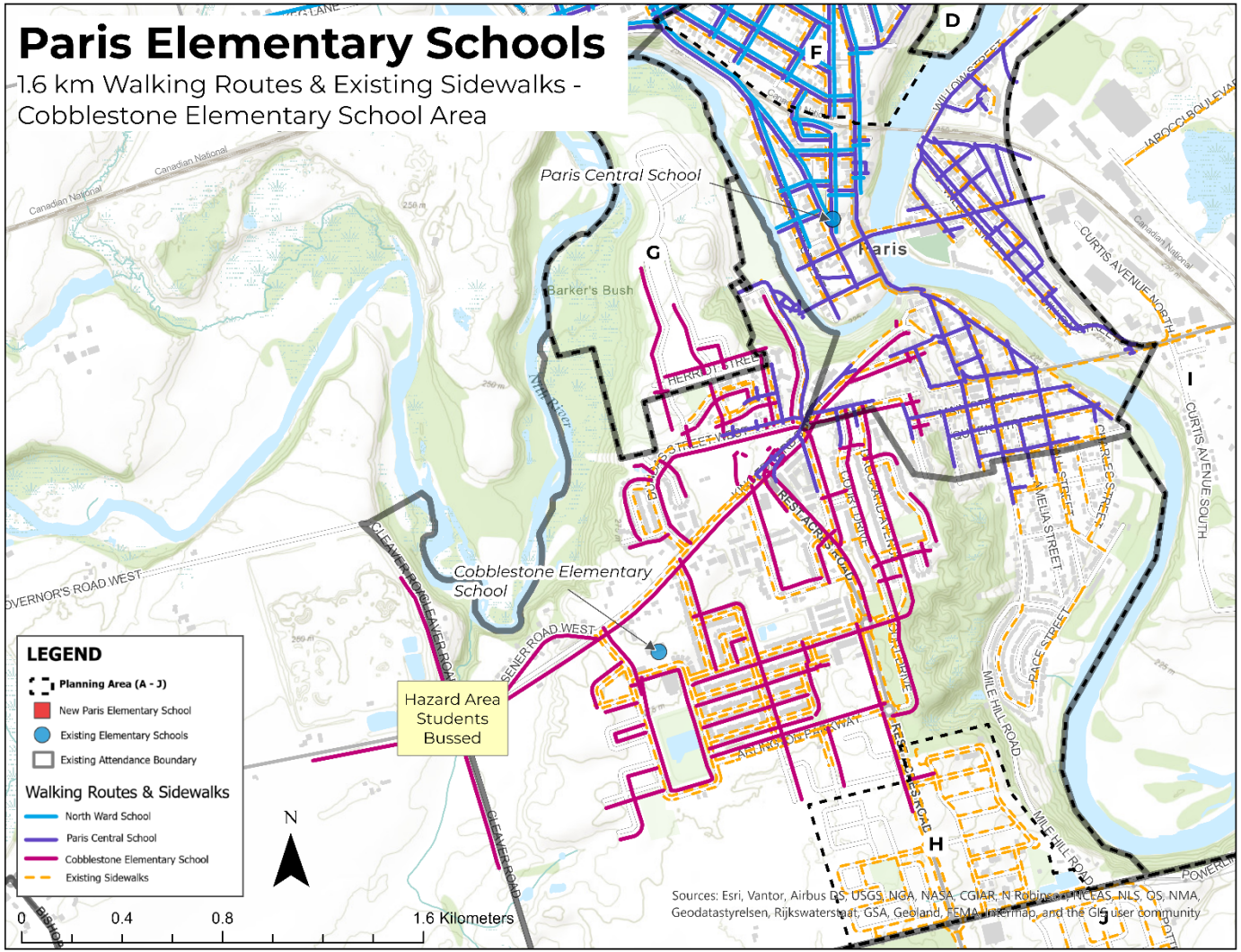
Paris Elementary Schools
1.6 km Walking Routes & Existing Sidewalks -
Cobblestone Elementary School Area
Paris Central School
Cobblestone Elementary School
Paris
Barker's Bush
Hazard Area
Students
Bussed
LEGEND
Planning Area (A - J)
New Paris Elementary School
Existing Elementary Schools
Existing Attendance Boundary
Walking Routes & Sidewalks
North Ward School
Paris Central School
Cobblestone Elementary School
Existing Sidewalks
N
0
0.4
0.8
1.6 Kilometers
Sources: Esri, Vantor, Airbus DS, USGS, NGA, NASA, CGIAR, N Robinson, NCEAS, NLS, OS, NMA, Geodatastyrelsen, Rijkswaterstaat, GSA, Geoland, FEMA Intermap, and the GIS user community